








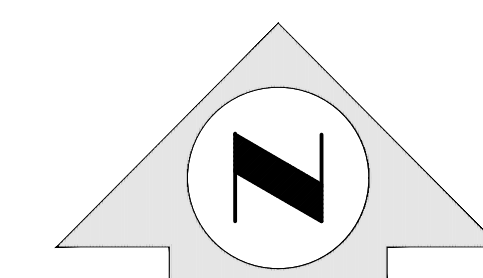
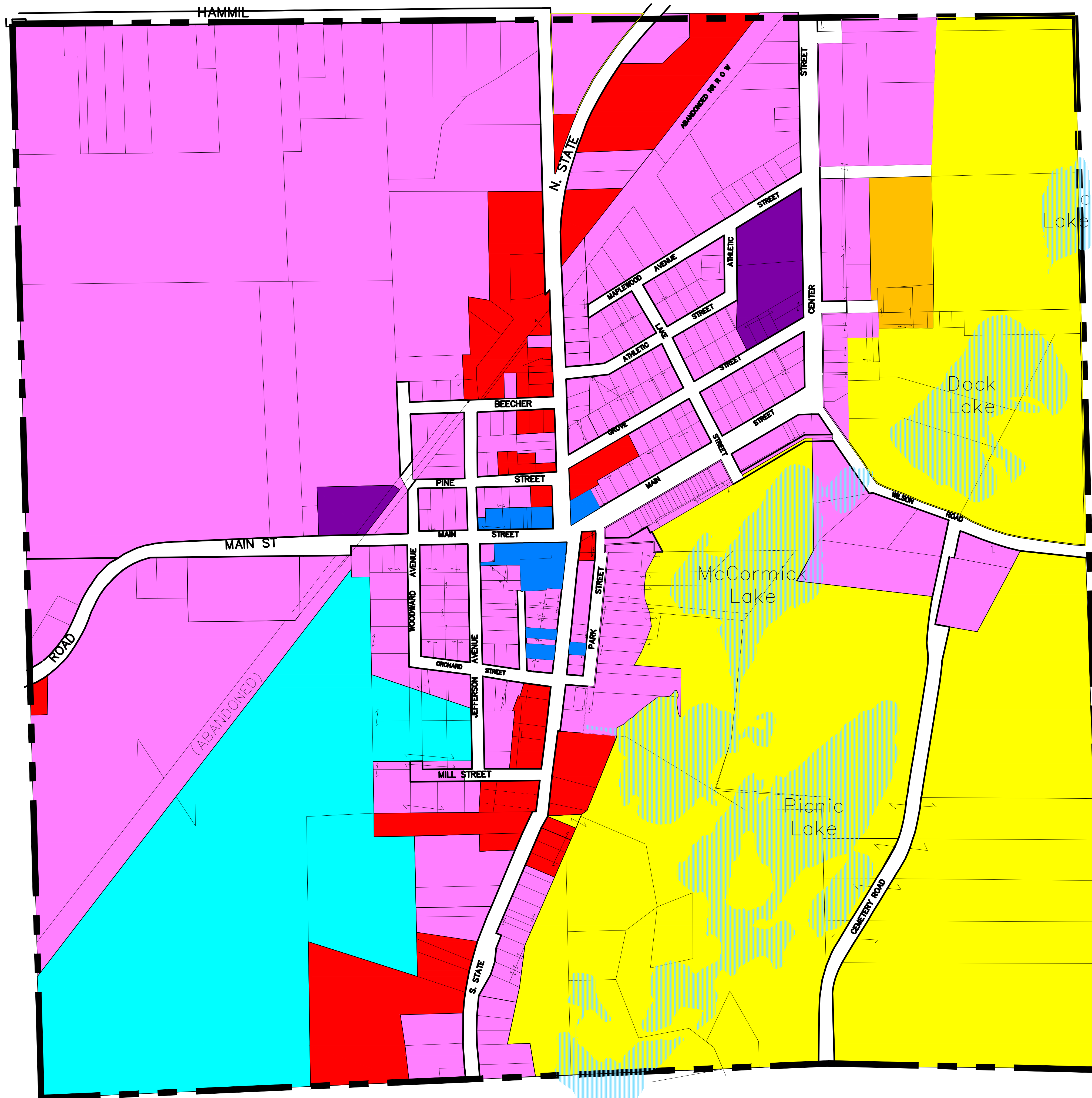
# VILLAGE OF OTISVILLE

## ZONING MAP

Adopted October 15, 2018

### ZONING DISTRICT LEGEND

	R-A-1 = RESIDENTIAL "A-1"
	R-A-2 = RESIDENTIAL "A-2"
	R-B = RESIDENTIAL "B"
	R-C = RESIDENTIAL "C"
	C-A = COMMERCIAL "A"
	C-B = COMMERCIAL "B"
	I = INDUSTRIAL



**ROWE INCORPORATED**

Corporate HQ  
6211 Taylor  
810-341-7500

MT. PLEASANT  
127 S. Main  
989-772-2138

LAPEER  
128 N. Saginaw  
810-664-9411

BASE MAP PROVIDED BY GENESEE COUNTY DEPARTMENT OF EQUALIZATION

FILE SCALE DATE TIME